



Yui Rail

GUIDE BOOK

Okinawa Prefecture

The scenery before your eyes!

Yui Rail runs through Naha at a height of 8-20 meters and provides an excellent view. From the train windows enjoy a rare scenic view.

A walk through the air in 27 minutes



Japan's Westernmost Station



Japan's Southernmost Station

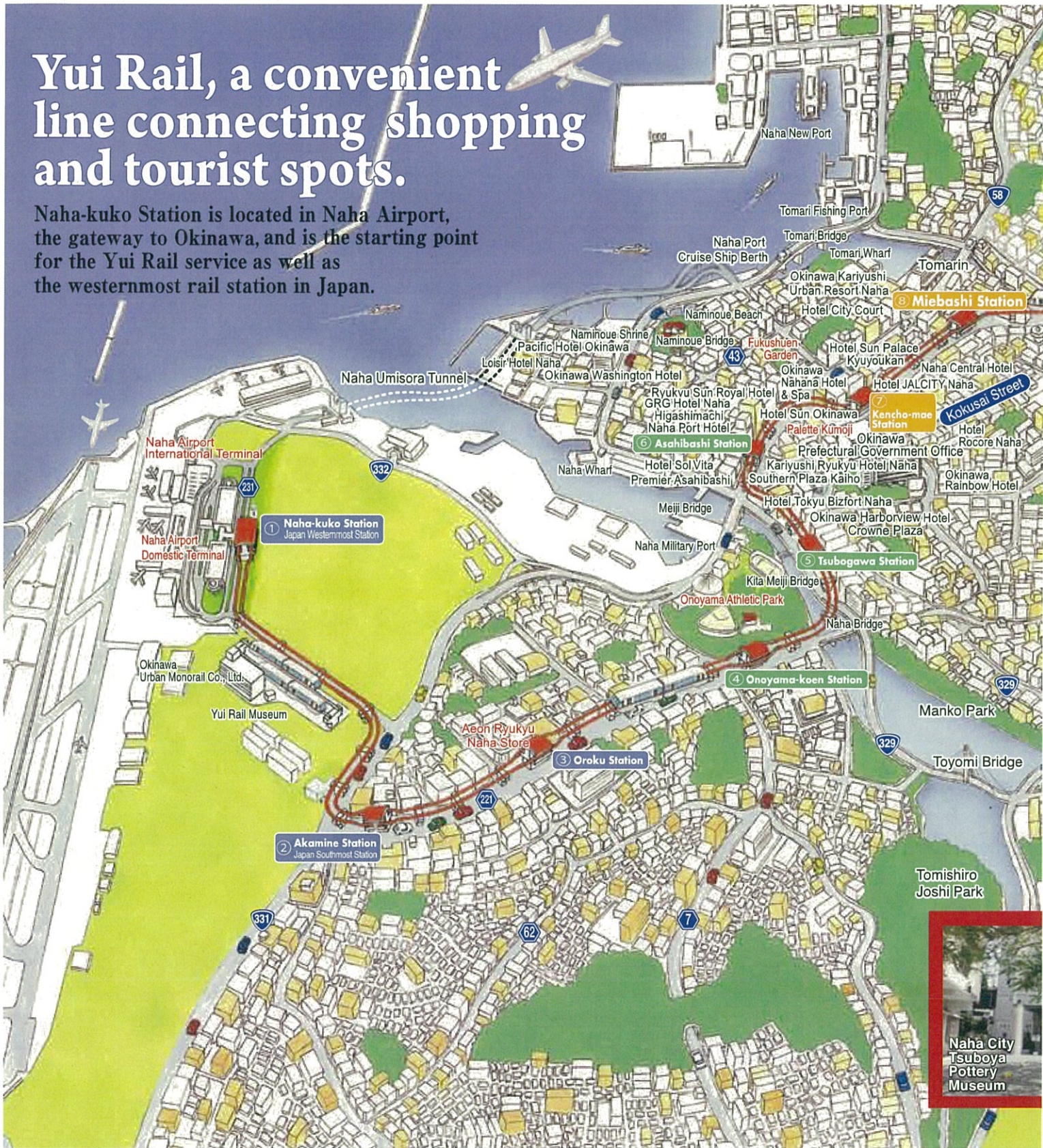


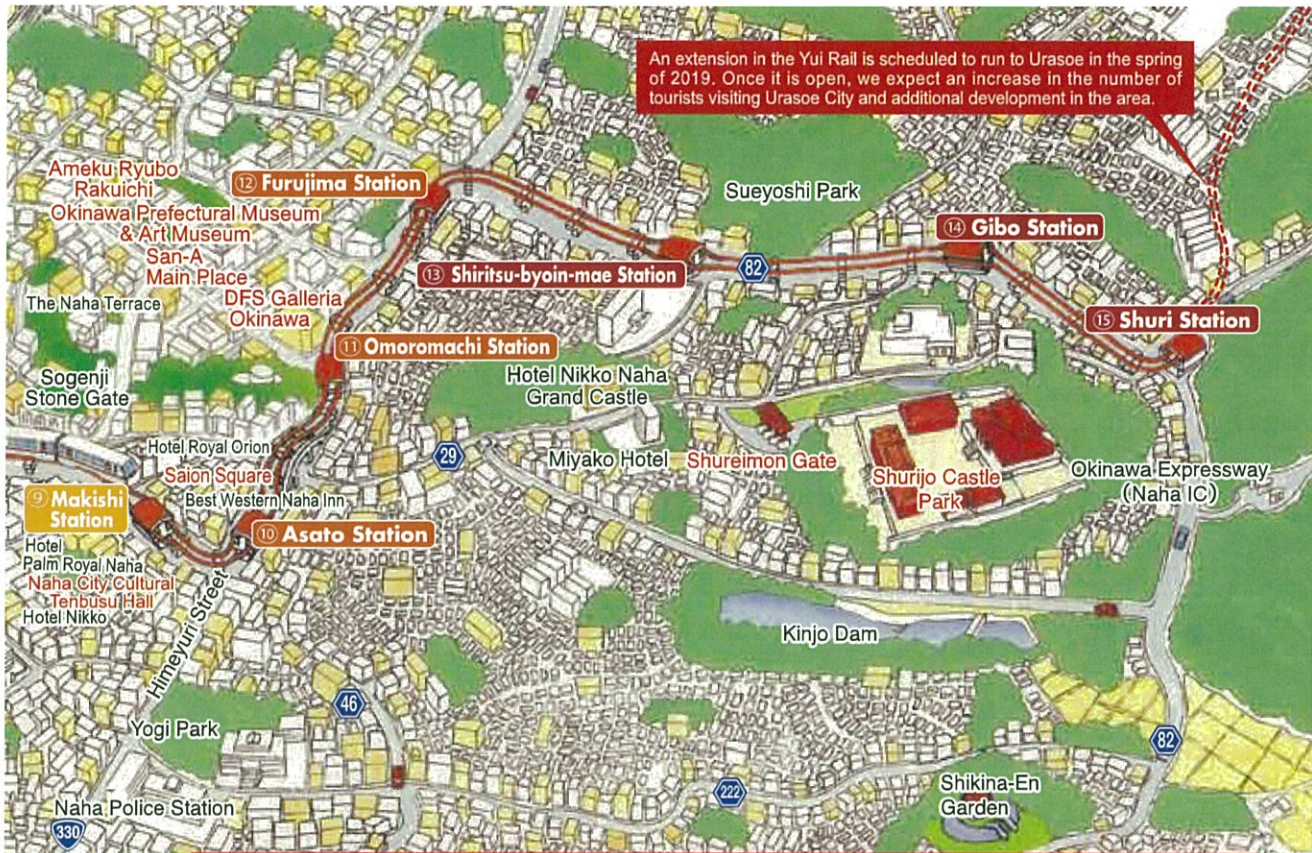
All you can ride!
Very satisfying!
Save on rides with
the Free Pass!



Yui Rail, a convenient line connecting shopping and tourist spots.

Naha-kuko Station is located in Naha Airport, the gateway to Okinawa, and is the starting point for the Yui Rail service as well as the westernmost rail station in Japan.





Save on the Free Pass for sightseeing and maneuvering through Naha.

One-to two-day Free Passes can be purchased at the ticket machines or windows at each station. One-day tickets, valid for 24 hours after passing through the ticket gates, are 600 yen for adults, 300 yen for children; and two-day tickets are 1000 yen for adults, 500 yen for children. As a greater incentive, showing the Free Pass at various locations may result in admission discounts. Enjoy sightseeing without traffic woes on the Yui Rail!



DFS Galleria



Naha City Cultural Tenbusu Hall



Aeon Ryukyu Oroku Store



Shurijo Castle Park



Akamine Station
Japan Southmost Station



Saion Square

1P

Yui Rail
Route Map

2P.3P

Yui Rail
Suggested
Walking Course

4P.5P

- ① Naha-kuko Station
- ② Akamine Station
- ③ Oroku Station

6P.7P

- ④ Onoyama-koen Station
- ⑤ Tsubogawa Station
- ⑥ Asahibashi Station

8P.9P

- ⑦ Kencho mae Station
- ⑧ Miebashi Station
- ⑨ Makishi Station

10P.11P

Kencho mae Station
Miebashi Station
Makishi Station Area Guide
Neighborhood walk

12P.13P

- ⑩ Asato Station
- ⑪ Omoromachi Station
- ⑫ Furujima Station

14P

Omoromachi Station Area Guide
Neighborhood walk

15P

The History
of Shurijo Castle

16P.17P

- ⑬ Shiritsu-byoin-mae Station
- ⑭ Gibo Station
- ⑮ Shuri Station

18P.19P

An Important
Message
from Yui Rail

20P

Fare/
Timetable/
How to Ride

Exploring the History and Culture on the Yui Rail

Walking Course from Shuri Station




Refer to the map on page 16 and 17

Suggested Routes

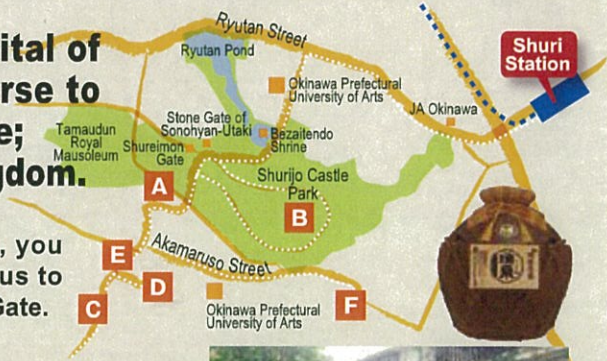
Shureimon Gate **A** Shurijo Castle **B** Stone Pavement of Kinjo-cho **C** Big Akagi Trees of Kinjo-cho **D** Kanagushiku Mura-ya **E** Shuri's Distilleries (Zuisen Distillery) **F**

About 20 min. About 10 min. About 4 min. About 2 min. About 10 min.



Shuri, the ancient capital of Ryukyu. A popular course to explore and experience; The culture of the Kingdom.

Exploring Shuri starts here. If you don't feel like walking, you may opt to take the 150 yen bus to the next point, the Shureimon Gate.



Shureimon Gate

An entrance to Shurijo Castle, with Chinese architectural features. It has become a symbolic structure for Okinawa, as it became a design printed on the 2,000 yen notes.



Admission Fee Discount with Yui Rail Free Pass!

Shurijo Castle

World Heritage Site. You can take your time to closely examine the gates and other structural features, or take advantage of the many photo-op stops. The Shurijo Castle offers in-depth look into the culture of Ryukyu and the bygone kingdom.



Stone Pavement of Kinjo-cho

The charm of this course awaits you at the stone-paved road just 300 meters past the Shurijo Castle, to the south.

Shuri's Distilleries

After a relaxing stroll along the paved-road, take advantage of the distilleries open to the public and learn more about awamori. In the area, Zuisen and Mizuho distilleries offer tour opportunities for visitors.




Kanagushiku Mura-ya

A perfect spot to enjoy a break. Located along the hill of the stone-paved road, visitors are welcome to rest and enjoy the atmosphere at no cost.



Big Akagi Trees of Kinjo-cho

Left from the stone-paved road is the Uchi-Kanagusuku Utaki, a sacred place where the traditional event of Muchi is said to originate. Within the grounds of this sacred site are large Akagi (bishop wood) trees.



Distance and time between stations



Down	~ 3m 20s	~ 1m 10s	~ 1m 30s	~ 1m 40s	~ 1m 30s	~ 1m 30s	~ 1m 20s
① Naha-kuko Station	② Akamine Station	③ Oroku Station	④ Onoyama-koen Station	⑤ Tsubogawa Station	⑥ Asahibashi Station	⑦ Kencho-mae Station	⑧ Miebashi
Up	3m 30s	1m 20s	1m 30s	1m 40s	1m 30s	1m 20s	1m 30s
	1,950m	760m	970m	840m	810m	580m	720m

of Ryukyu

TAKE ADVANTAGE OF THE FREE PASSES!



Walking Course to Yachimun Street from Makishi Station



Refer to the map on page 9

Suggested Routes

Surrounding Areas of the Kosetsu Ichiba (Public Market) Tsuboya Yachimun Street (Pottery Street) Ishimachi Street

About 10 min.

A

About 5 min.

B

About 1 min.

C



A fun mix of culture and living! The Essence of Okinawa's Champuru Culture!

Makishi Station is conveniently located to enjoy shopping along Kokusai Street, and is also a perfect location to start exploring the arcade of Heiwa Street and Yachimun Street which offers various pottery items.



Surrounding Areas of the Kosetsu Ichiba (Public Market)

A

A stroll through Heiwa Street will lead you to this area. The public market is a great area to explore, with a maze of alleys offering everything from bento boxed meals and other prepared foods along the so-called Sozai-dori street, and clothing and apparels at Mutsumi Street. There are numerous alleys like Ebisu Street and Ukishima Street, as well as Shintenchi Ichiba that specializes in clothing, and the Noren Ichiba, a produce market.



Tsuboya Yachimun Street. (Pottery Street)

B

The approximately 400-meter street is lined with shops selling Tsuboya pottery ware. There are potter-direct retail stores as well, and visitors can experience creating their own Tsuboya pottery goods.



Ishimachi Street

C

A narrow alley located on the north-side of Yachimun Street. The stone walls covered with ivy have been here for 300 years.



~ 1m 30s	~ 1m 30s	~ 1m 20s	~ 1m 30s	~ 1m 30s	~ 1m 40s	~ 2m 10s	
Station	⑨ Makishi Station	⑩ Asato Station	⑪ Omoromachi Station	⑫ Furujima Station	⑬ Shirtsu-byoin-mae Station	⑭ Gibo Station	⑮ Shuri Station
1m 40s	1m 30s	1m 20s	1m 40s	1m 30s	1m 20s	1m 50s	
980m	590m	750m	1,010m	920m	960m	1,000m	