
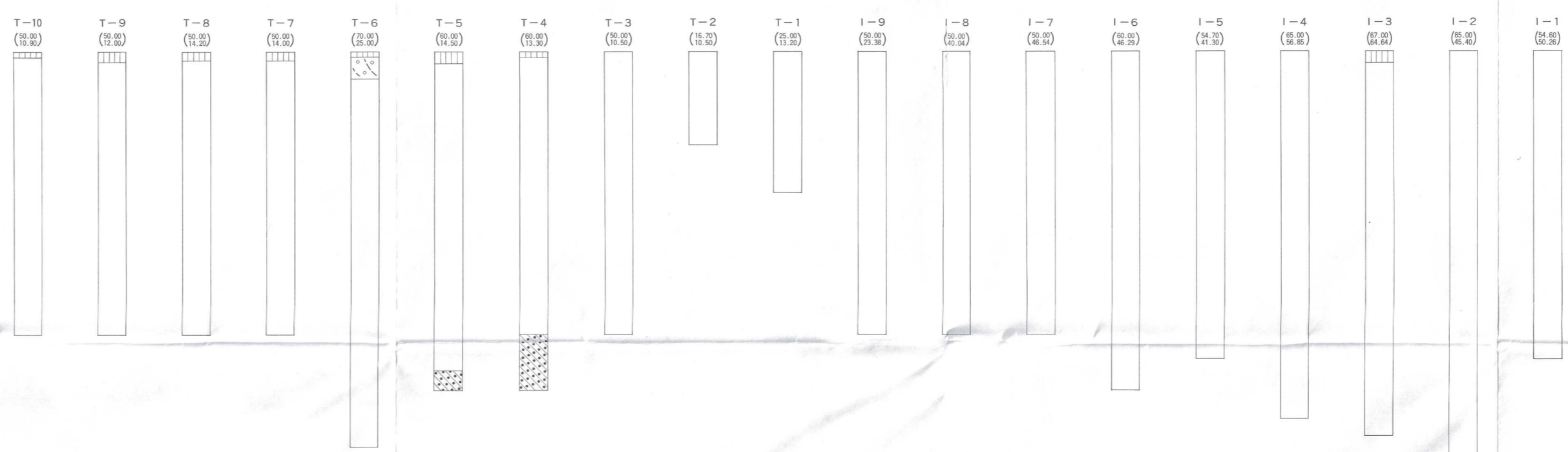
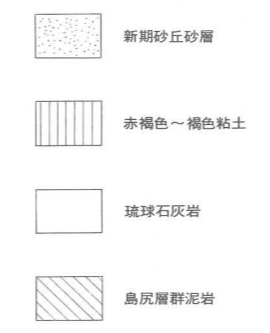

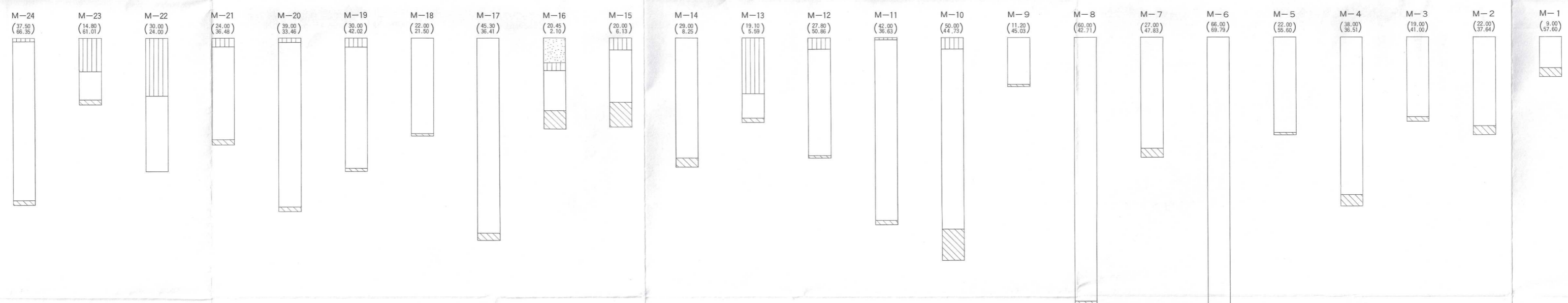


表層地質図
宮古



M-1～M-24 宮古島
I-1～I-9 伊良部島
T-1～T-10 多良間島

(50.00) 上段は掘削深度 (m)
(12.00) 下段はボーリング地点の標高 (m)